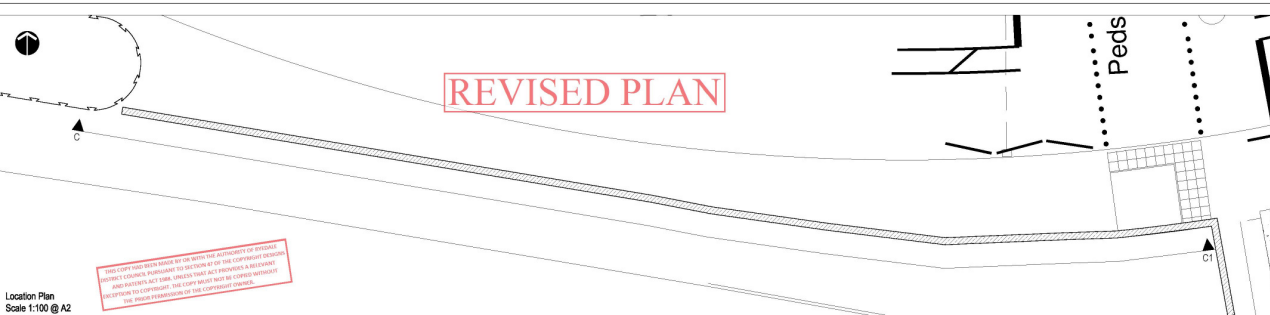



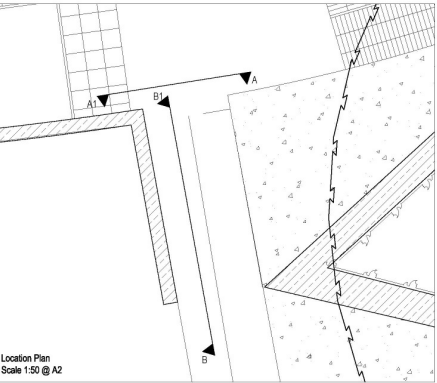
REVISED PLAN



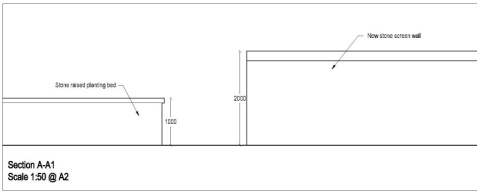
Location Plan
Scale 1:100 @ A2



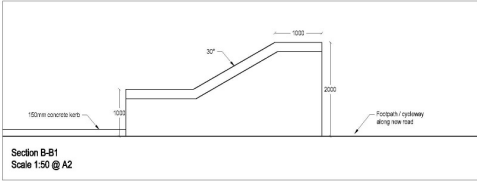
Section C-C1
Scale 1:100 @ A2



Location Plan
Scale 1:50 @ A2



Section A-A1
Scale 1:50 @ A2



Section B-B1
Scale 1:50 @ A2

This drawing is the copyright of Rosetta Landscape Design and cannot be reproduced in any form without the express consent of the company. Written and scaled dimensions to be checked on site, any discrepancies reported prior to work commencing. **If in doubt please ask.**

This drawing has been prepared for the purpose of planning approval.

- Rev D: Revised to show long section of wall - 01/Mar/16 (BP)
 - Rev C: Revised to show new planter alignment - 18/Feb/16 (BP)
 - Rev B: Revised to show shallower angle on wall as requested by council - 16/Feb/16 (BP)
 - Rev A: Revised to show alternative wall finish - 11/Dec/15 (MR/tp)
- Base: PRA Architects 'Proposed Site Layout, Y818/1703 received 06/Jun/11'

PROJECT	Outgard Road, Matton
TITLE	Wall Elevations
CLIENT	Taylor Wimpey, North Yorkshire
DATE	24 Oct 12 SCALE VARIES SHEET A2
DRAWN	MP/tp DRAWING NO 2202/23
CHECKED	- REVISION D

ROSETTA
LANDSCAPE ARCHITECTS

Chartered Landscape Architects

116a Court Rosetta Way
York YO26 5N6
Telephone +44 (0)1904 754276
Facsimile +44 (0)1904 769592

Email: info@rosetta-landscape.co.uk
Web: www.rosetta-landscape.co.uk

DATE
02/03/16